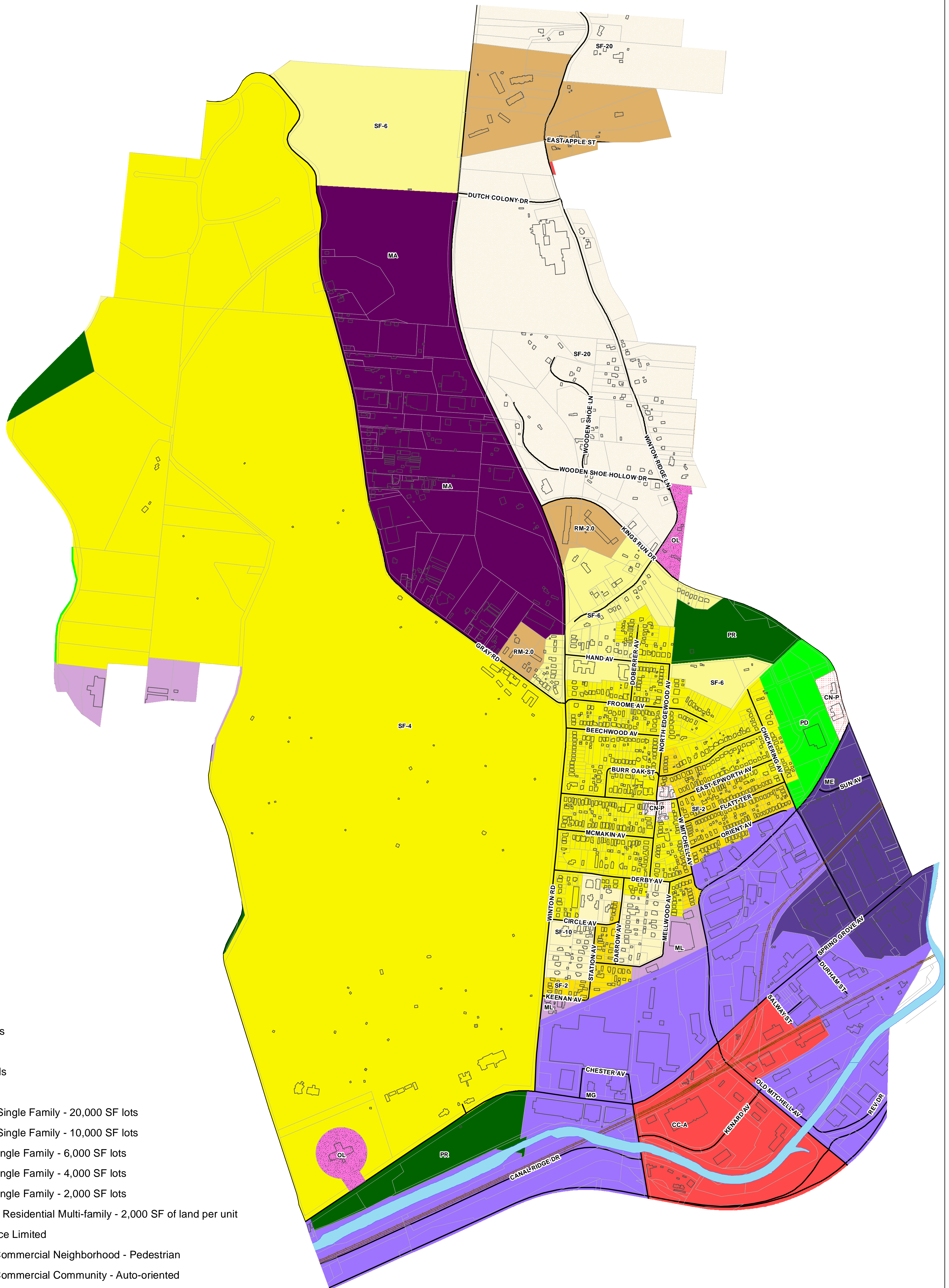



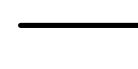

















# Existing Zoning: Spring Grove Village



## Legend

-  Buildings
-  Parcels
-  Railroads
-  Streets
-  SF-20: Single Family - 20,000 SF lots
-  SF-10: Single Family - 10,000 SF lots
-  SF-6: Single Family - 6,000 SF lots
-  SF-4: Single Family - 4,000 SF lots
-  SF-2: Single Family - 2,000 SF lots
-  RM-2.0: Residential Multi-family - 2,000 SF of land per unit
-  OL: Office Limited
-  CN-P: Commercial Neighborhood - Pedestrian
-  CC-A: Commercial Community - Auto-oriented
-  MA: Manufacturing Agriculture
-  ML: Manufacturing Limited
-  MG: Manufacturing General
-  ME: Manufacturing Exclusive
-  PD: Planned Development
-  PR: Park and Recreational

